

Wiltshire Highways
Maintenance Programme
Southern Wiltshire Area Board
2024/25 – 2029/30
Version 1

SOUTHERN WILTSHIRE AREA BOARD

ID	Road number	lifecycle number	General description	Description from	Description to	Treatment	Length	Year
976215	A338	SOUT_24_0002	A338 JUNCTION BROKEN CROSS TO LAVERSTOCK	A30 RBT	BROKEN CROSS	CARRIAGEWAY REPAIRS	990	2024/25
976757	C12	SOUT_23_0011	HOMINGTON ROAD COOMBE BISSETT	BLANDFORD ROAD	DERESTRICTS	CARRIAGEWAY REPAIRS	910	2024/25
976857	C289	SOUT_23_0012	POPES DRIVE / CLARENDON ROAD	DERESTRICT AT ALDERBURY NR FLYOVER	TO POPES BOTTOM DROVE END HOUSE	SURFACE DRESSING	2030	2024/25
976877	C336	SOUT_23_0009	TUNNEL HILL/LIGHTS LANE ALDERBURY	SHUTE END ROAD	OLD SOUTHAMPTON ROAD	SURFACING	1100	2024/25
977080	C331	SOUT_23_0005	GRIMSTEAD ROAD	EAST GRIMSTEAD	FARLEY	SURFACE DRESSING	1300	2024/25
979033	UC	SOUT_23_0001	GOGGS LANE, REDLYNCH	REDLYNCH	HUMBYS FARM	SURFACE DRESSING	900	2024/25
979034	UC	SOUT_23_0006	BEN LANE	THE STREET	PARSONAGE HILL	SURFACE DRESSING	970	2024/25
979167	U/C2333303	SOUT_23_0008	PINCROFT LANE WINTERSLOW	CLOUGHS LANE	MILL LANE	SURFACE DRESSING	982	2024/25
979169	UC	SOUT_24_0008	VALE ROAD REDLYNCH	B 3080	MORGANS VALE ROAD	MICRO ASPHALT	510	2024/25
979173	UC	SOUT_24_0012	DUCK LANE / THE AVENUE LAVERSTOCK	THE GREEN	RIVERSIDE ROAD	SURFACE DRESSING	503	2024/25
979277	UC	SOUT_21_0003	CHURCH LANE, FARLEY	GRIMSTEAD ROAD	PITTON ROAD	SURFACING	1107	2024/25
976137	A27	SOUT_25_0005	A27 BRICKWORTH ROAD, WHITEPARISH	A36	WHITEPARISH WEST RESTRICT	SURFACING	1000	2025/26
976165	A30	SALI_22_0004	A30 - HAMPTON PARK RBT TO ST THOMAS BRIDGE RBT	HAMPTON PARK RBT	ST THOMAS BRIDGE RBT	MILES MACADAM	569	2025/26
976166	A30	SOUT_23_0015	TWO MILE HILL LAVERSTOCK PHASE 1	ST THOMAS BRIDGE RBT	DUAL CARRIAGEWAY THORNY DOWN	SURFACE DRESSING	5580	2025/26
976170	A30	SOUT_25_976170	WINTERSLOW FIRS JUNCTION AREA	WINTERSLOW FIRS JUNCTION AREA		SURFACING	200	2025/26

Please note that this programme may be subject to change.

SOUTHERN WILTSHIRE AREA BOARD

ID	Road number	lifecycle number	General description	Description from	Description to	Treatment	Length	Year
976759	Pt C &Pt U/C	SOUT_24_0005	C12 OFF A338 SOUTH END OF BODENHAM DUALS AND U/C TO NUNTON DROVE NUNTON	A338	NUNTON DROVE & C12	SURFACE DRESSING	1080	2025/26
976868	C333	SOUT_23_0016	BUTTER FURLONG ROAD	CHAPEL HILL	LABURNUM COTTAGE	SURFACING	310	2025/26
979031	UC	SOUT_23_0013	WHITEHORN DRIVE LANDFORD	FOREST ROAD	END	SPECIALIST CONTRACTOR	140	2025/26
979032	UC	SOUT_23_0014	OAKLEIGH DRIVE LANDFORD	FOREST ROAD	END	SPECIALIST CONTRACTOR	120	2025/26
979041	A30	SOUT_25_0001	A30 EASTON DOWN	WINTERSLOW FIRS JUNCTION AREA	LOPCOMBE CORNER	SURFACING	2000	2025/26
979172	UC	SOUT_24_0007	LANGFORD LANE & THE ROW REDLYNCH	B3080	BOWERS HILL	SURFACE DRESSING	689	2025/26
976162	A30	SALI_25_0005	A30 - WEEPING CROSS RBT TO BISHOPDOWN RBT	WEEPING CROSS RBT TO	BISHOPDOWN RBT	SURFACING	1833	2026/27
976166	A30	SOUT_23_0015b	TWO MILE HILL LAVERSTOCK PHASE 2	ST THOMASS BRIDGE RBT	DUAL CARRIAGEWAY THORNY DOWN	SURFACE DRESSING	5580	2026/27
976205	A338	SOUT_26_0002	A338 SALISBURY ROAD AND THE HEADLANDS	THE TRAFALGAR SCHOOL	BATTEN ROAD ROUNDABOUT	CARRIAGEWAY REPAIRS	730	2026/27
976389	A354	SOUT_26_0001	BLANDFORD RD PART ROCKBORNE DOWN RD TO COOMBE BISSETT DOWN	ROCKBORNE DOWN RD	COOMBE BISSETT DOWN	SURFACE DRESSING	350	2026/27
976723	B3079	SOUT_25_0003	B3079 BROOMHILL AND LYN DHURST ROAD	COUNTY BOUNDARY	HAMPTWORTH ROAD C44	SURFACE DRESSING	2050	2026/27
976850	C319	SOUT_26_0003	NEW ROAD LANDFORD	NOMANSLAND B3079 C319 XRDS	JUNCTION A36 LANDFORD	SURFACE DRESSING	2110	2026/27
976861	C335	SOUT_26_976861	MILL LANE, EAST WINTERSLOW	SARNIA, MIDDLEWINTERSLOW	EAST WINTERSLOW	SURFACE DRESSING	950	2026/27

Please note that this programme may be subject to change.

SOUTHERN WILTSHIRE AREA BOARD

ID	Road number	lifecycle number	General description	Description from	Description to	Treatment	Length	Year
977213	U/C	SOUT_26_0006	MILESS LANE (ASHMORE LANE SE TO A27) WHITEPARISH	A27 Whiteparish	(ASHMORE LANE	CARRIAGEWAY REPAIRS	2350	2026/27
979051	A338	SOUT_25_0002	A338 COUNTY BOUNDARY YO 30 MPH DOWNTON	COUNTY BOUNDARY	DOWNTON SOUTHERN 30MPH RESTRICT	SURFACE DRESSING	960	2026/27
979272	A30	SOUT_25_979272	OLD ROAD ALDERBURY	JUNC SOUTHAMPTON ROAD	JUNC CLARENDON ROAD	CARRIAGEWAY REPAIRS	1080	2026/27
979273	C289	SOUT_26_0009	Thorneydown Road Winterbourne Gunner	Gomeldon Road	End of adopted Highway	SURFACING	300	2026/27
976302	A343	SOUT_26_0005	A343 A30 TO COUNTY BOUNDARY	A30	COUNTY BOUNDARY	SURFACE DRESSING	900	2027/28
976547	B3080	SOUT_27_976547	HIGH STREET AND THE BOROUGH PART DOWNTON	GREEN LANE	BARFORD LANE	SURFACING	625	2027/28
976728	B3079	SOUT_27_976728	B3079 - A36 (TRUNK ROAD) TO B3079 (2ND SLIP)	A36/B3079 SLIP OFF NORTHBOUND	B3079/SLIP FROM A36	SURFACING	200	2027/28
976864	C327	SOUT_26_0004	VICARAGE ROAD AND CHURCH HILL (LOVER)	IvyDene	TIMBERLEY LANE	MICRO ASPHALT	880	2027/28
976871	C335	SOUT_26_976871	MILL LANE, EAST WINTERSLOW	SARNIA, MIDDLEWINTERSLOW	EAST WINTERSLOW	SURFACE DRESSING	950	2027/28
979078	C12	SOUT_25_0007	C12 STRATFORD TONY RD	STRATFORD TONY	COOMBE BISSETT	SURFACING	1560	2027/28
979165	UC192607	SOUT_21_0006	UC EYRES DRIVE, ALDERBURY	14 EYRES DRIVE	END	SURFACING	195	2027/28
979168	U/C	SOUT_24_0006	CHARLTON LOOP ROAD OFF A338 DOWNTON	A338	A338	CARRIAGEWAY REPAIRS	1793	2027/28
979227	UC242305	SOUT_27_979227	THE GREEN WHITEPARISH			SURFACING	275	2027/28
979297	C324	SOUT_27_979297	C324 - CROCKFORD RD EAST TO CHURCH LN (WEST GRIMSTEAD)	A36 SLIP OFF WHADDON COMMON	CHAPEL HILL WEST GRIMSTEAD	CARRIAGEWAY REPAIRS	1330	2027/28
979298	C321	SOUT_27_979298	WHITE HILL PITTON	HIGH STREET	WHITE HILL COTTAGE	SURFACING	360	2027/28

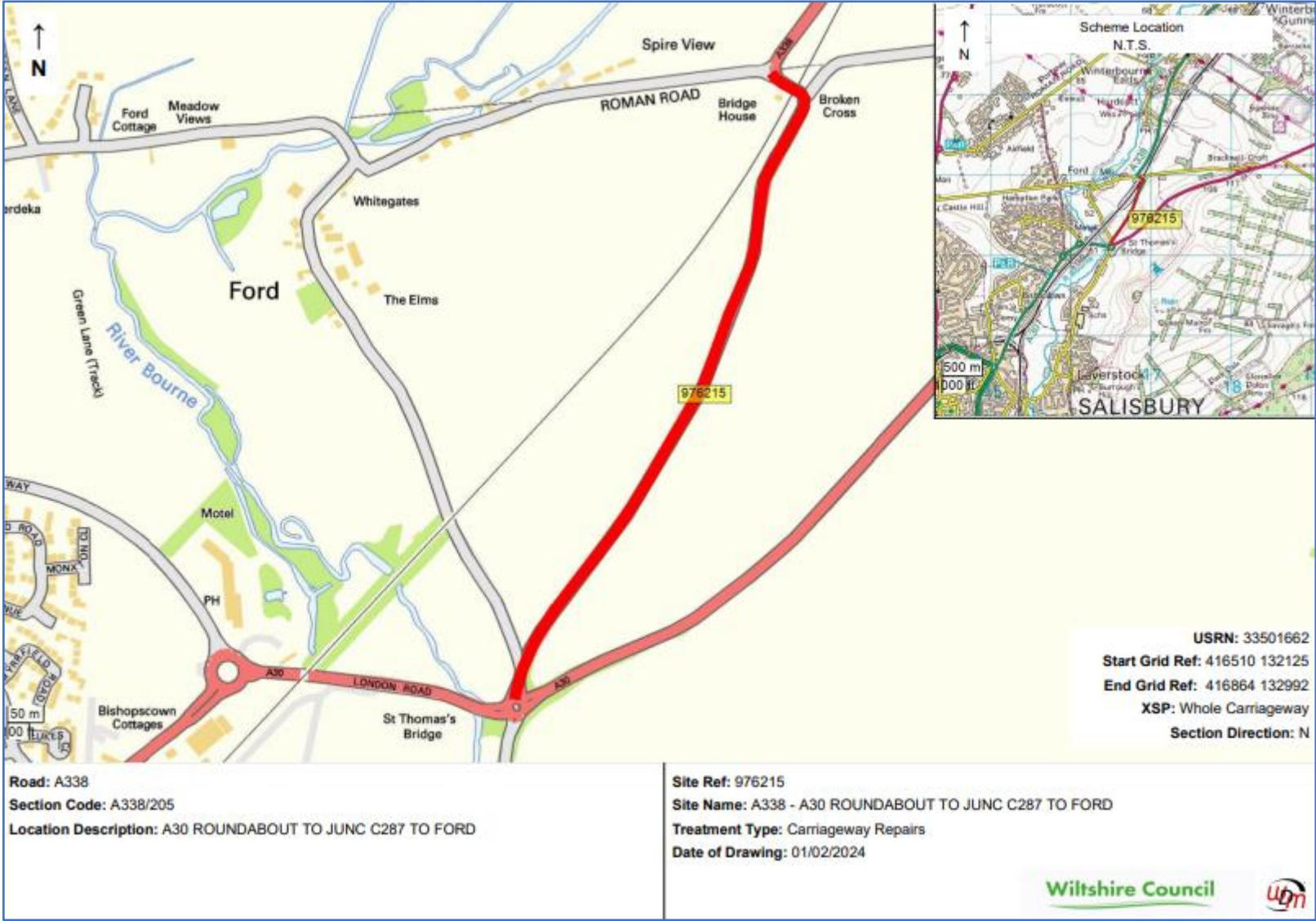
Please note that this programme may be subject to change.

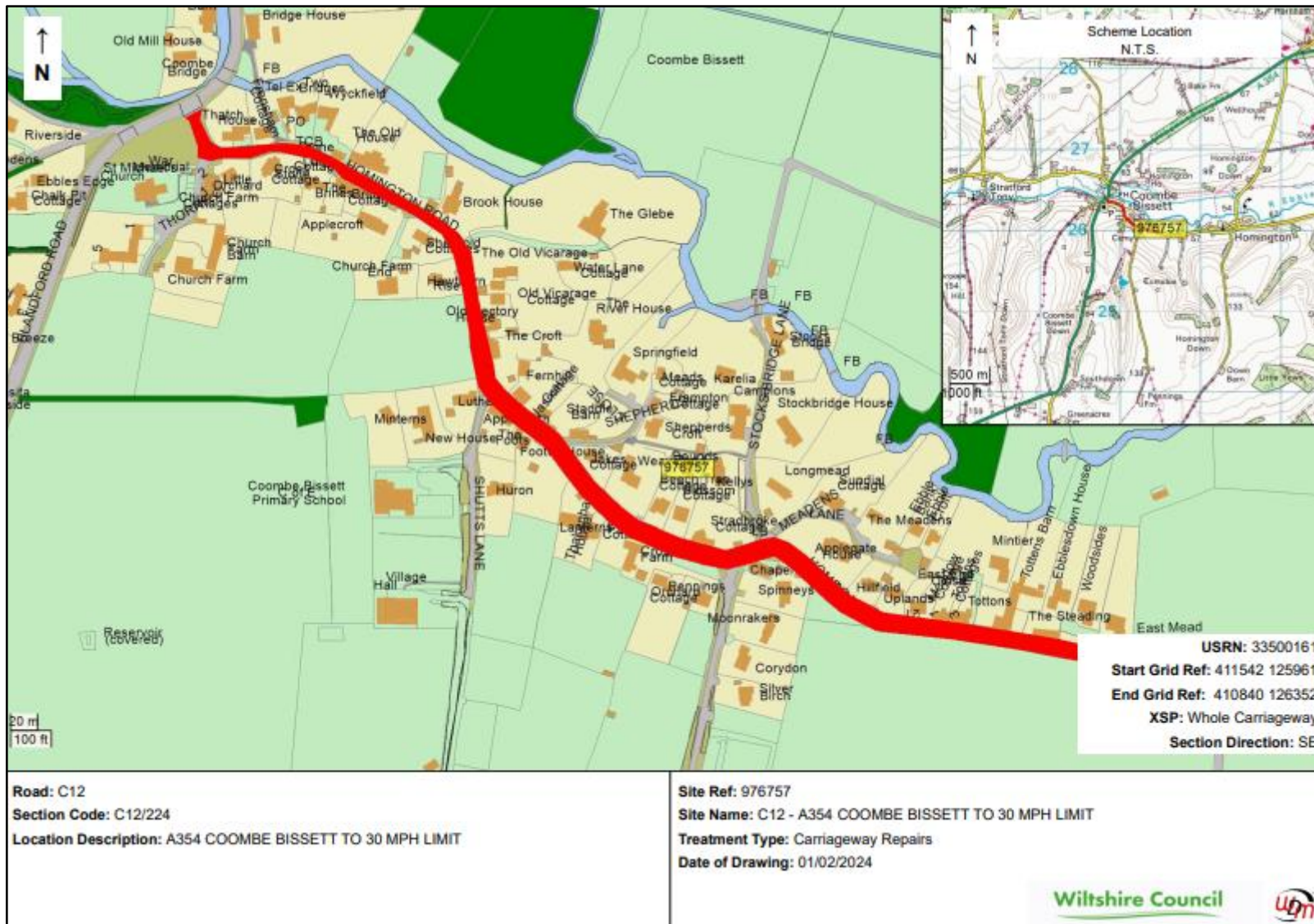
SOUTHERN WILTSHIRE AREA BOARD

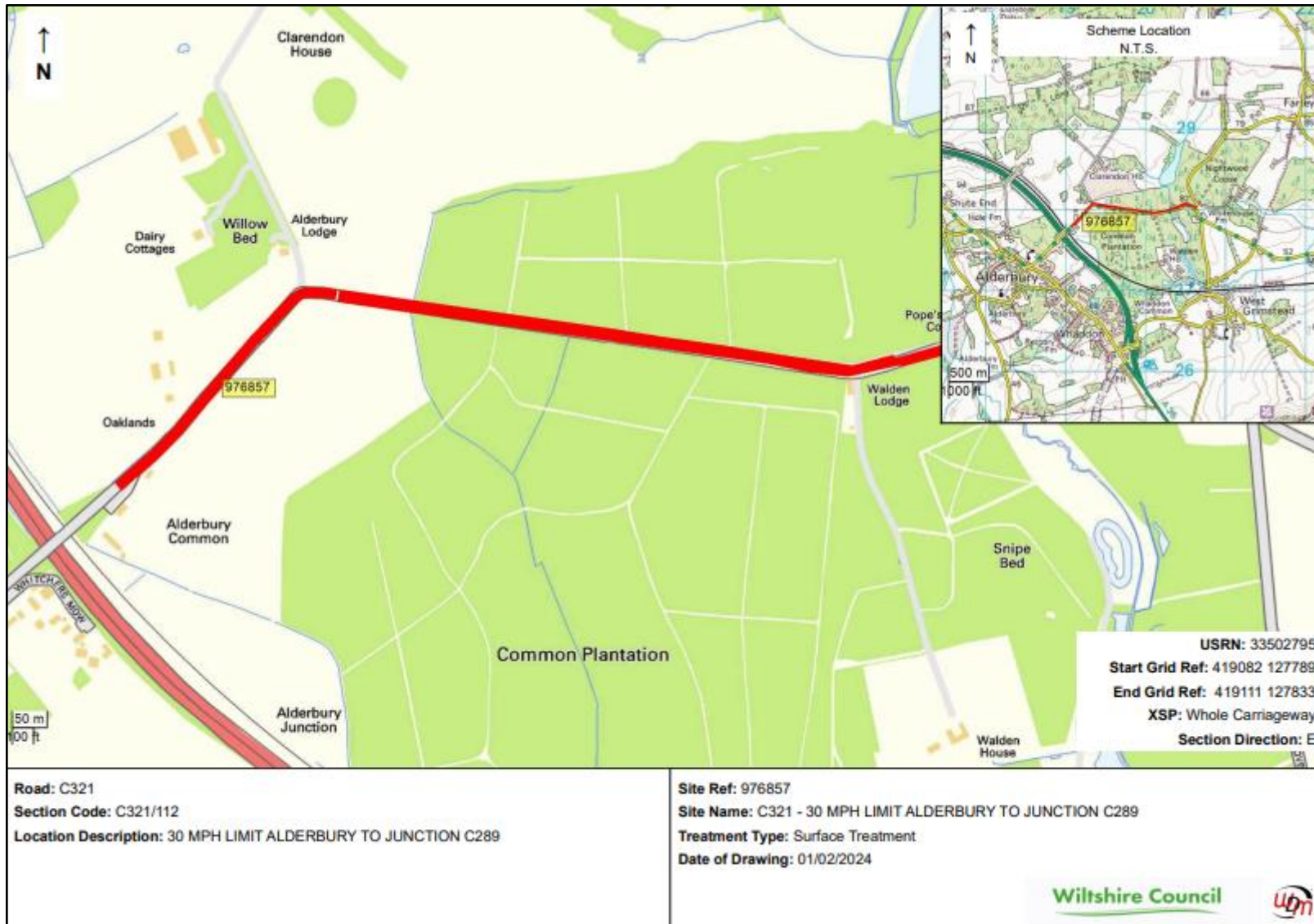
ID	Road number	lifecycle number	General description	Description from	Description to	Treatment	Length	Year
979166	UC	SOUT_22_0004	GLENDALE CRESCENT	RIVERBOURNE ROAD	RIVERBOURNE ROAD	SPECIALIST CONTRACTOR	170	TBC
979170	UC	SOUT_24_0009	BUNNY LANE WHITEPARISH	NR A27	END	CARRIAGEWAY REPAIRS	829	TBC
979299	UC	SOUT_23_0018	WILLIAM CLOSE LAVERSTOCK	RIVERSIDE ROAD	END	MILES MACADAM	42	TBC

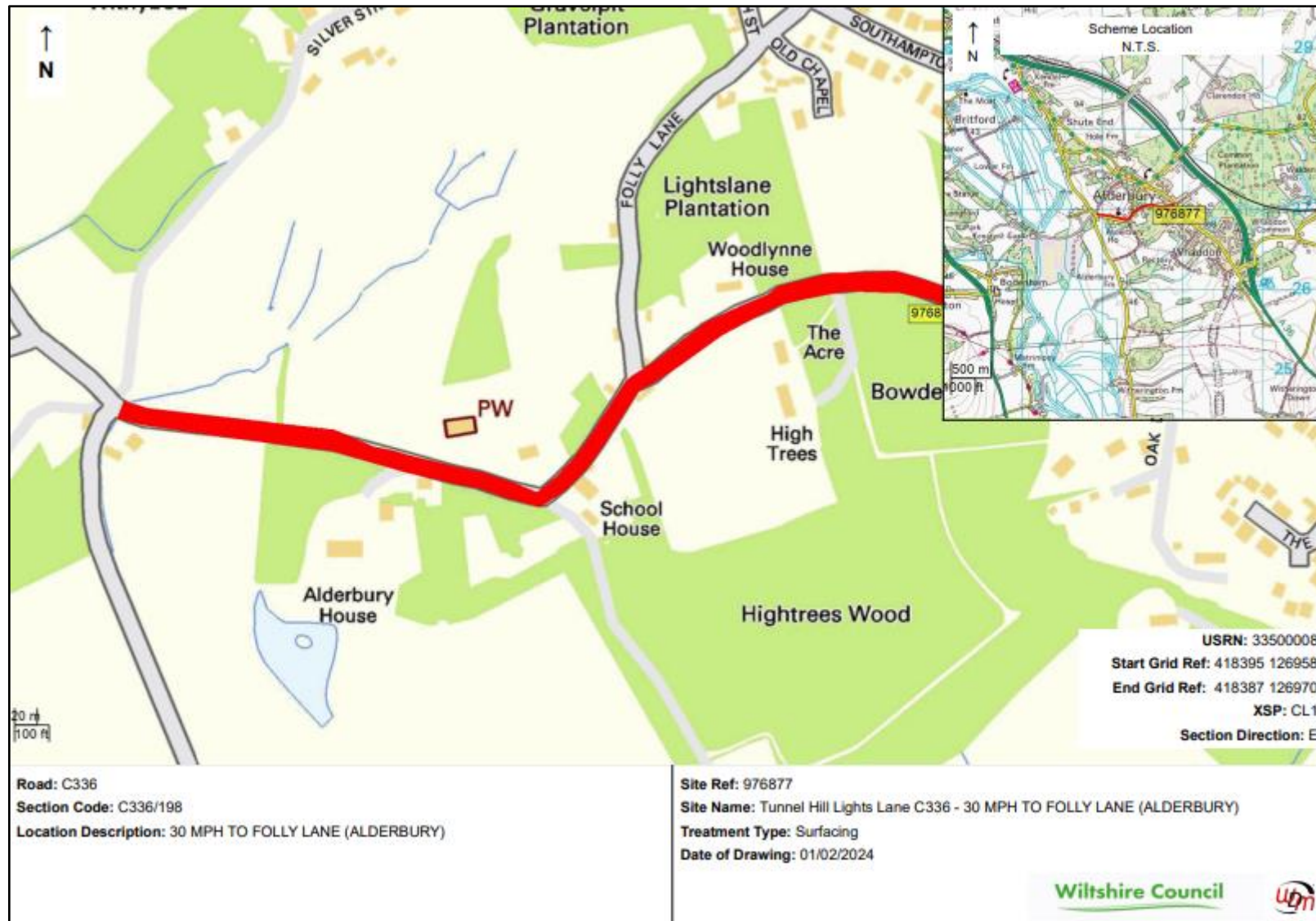
Please note that this programme may be subject to change.

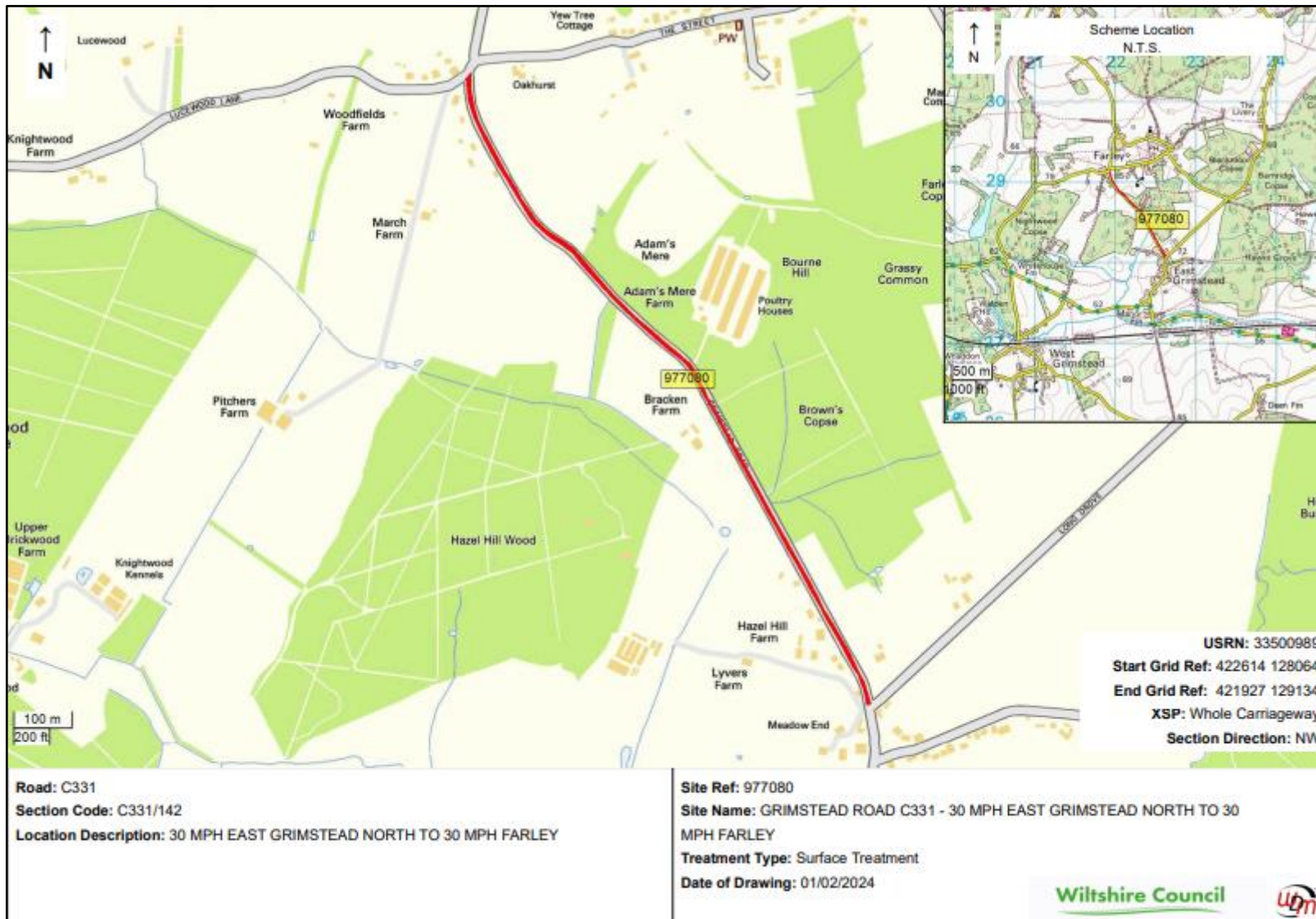
Site Plans for Proposed 2024/25 Schemes







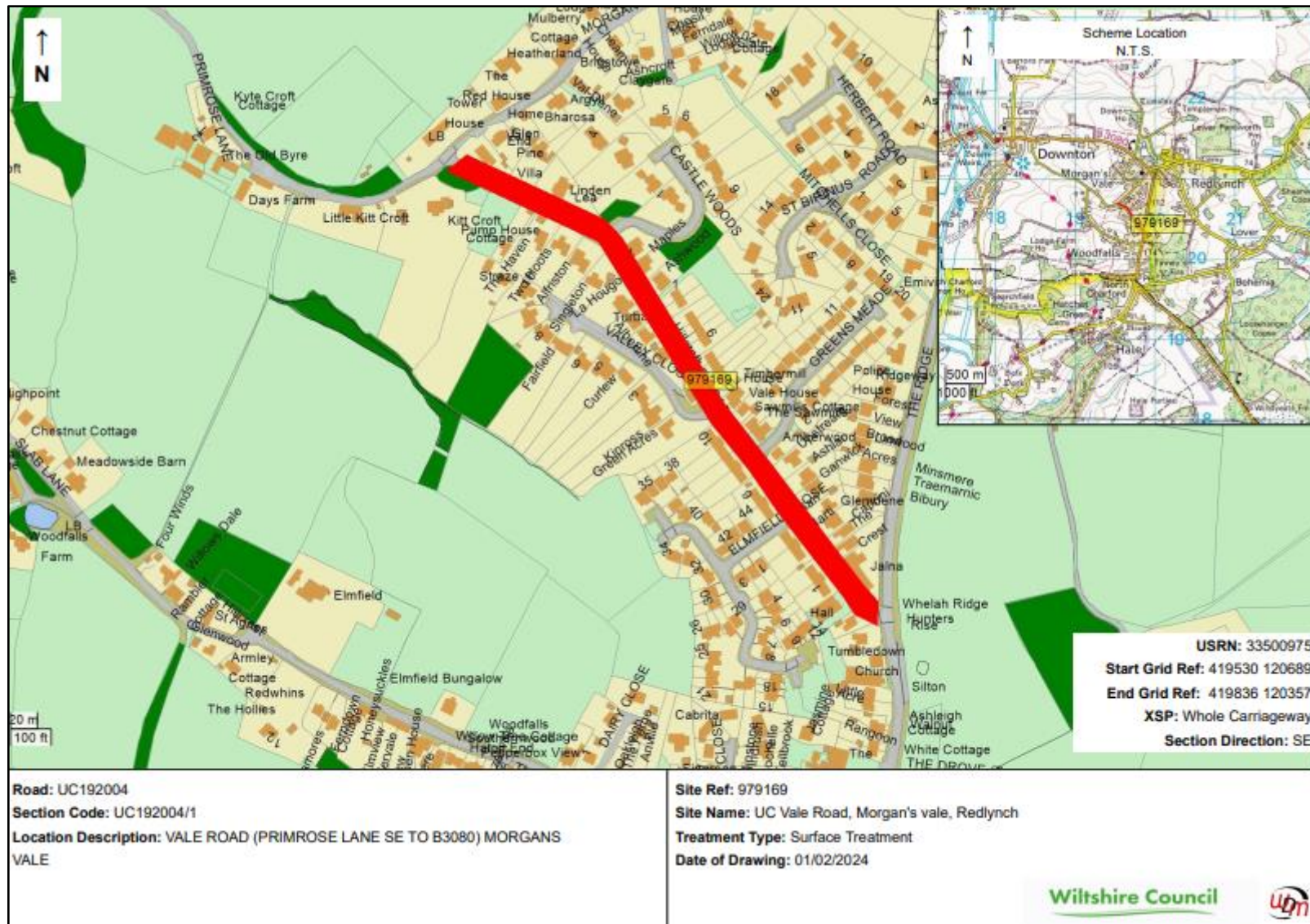


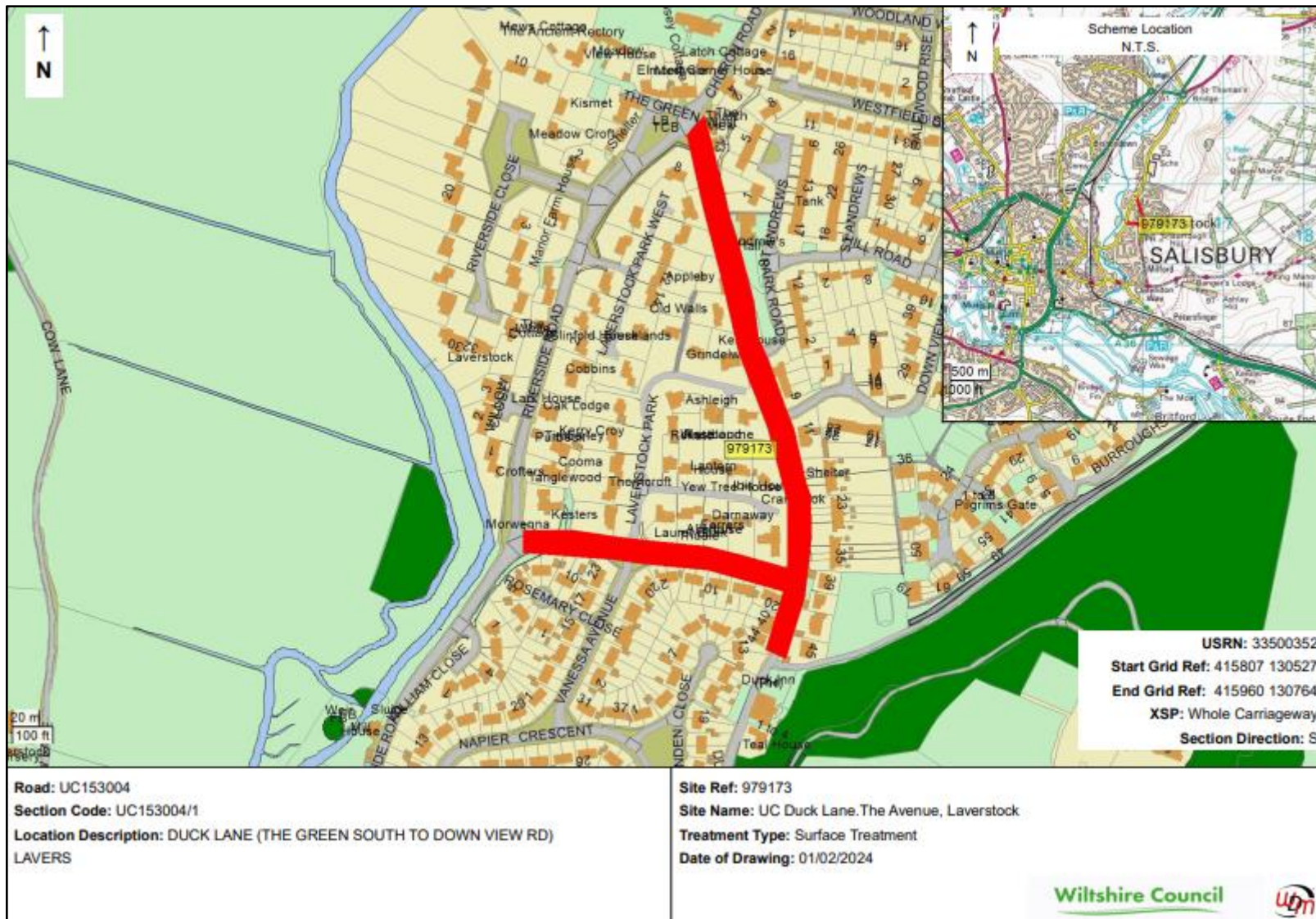


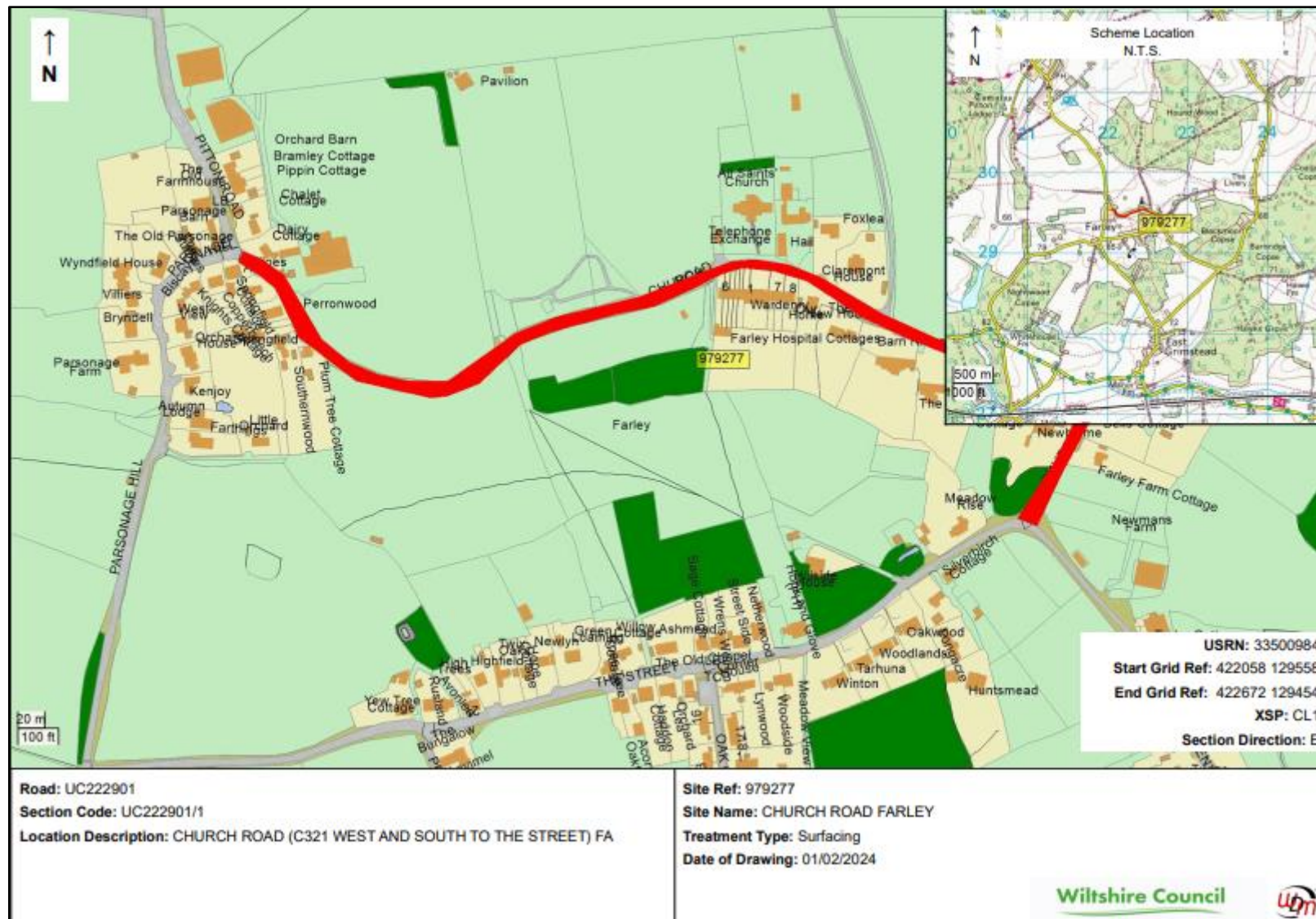












Increased Highway Investment

In addition to the planned major maintenance sites listed, additional works across Wiltshire will be undertaken using the additional investment in road maintenance provided by Wiltshire Council. This funding will be used in two ways:

- a) To target sites most prone to potholes through a package of road resurfacing and localised repairs. These areas will be identified through analysis of customer reports, pothole repairs and local knowledge of areas of concern from the Local Highways Area Engineers. Special consideration will be given to C road and Unclassified roads.
- b) To undertake preventative maintenance using surface treatments, thereby extending the life of the current surface by up to 7 years. These sites will be identified using condition data.

Work to identify sites is currently underway.